Unione di Comuni Montana

(Bagnone, Casola in Lunigiana, Comano, Filattiera, Fivizzano, Fosdinovo, Licciana Nardi, Mulazzo, Podenzana, Tresana, Villafranca in Lunigiana, Zeri)

PIANO OPERATIVO INTERCOMUNALE

dal "disegno" strutturale di area vasta (comprensoriale)
al "progetto" di sviluppo sostenibile locale (comunale)

Quadro geologico - tecnico (QG)	ADOZIONE
Esposizione sismica **Quadro comunale**	**QG.5** **FZ.12** Scala 1:2.000

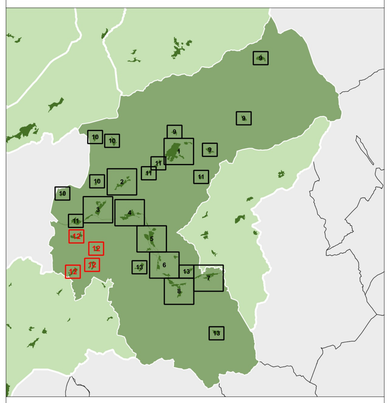

Legenda

Confini comunali

Classi di esposizione sismica
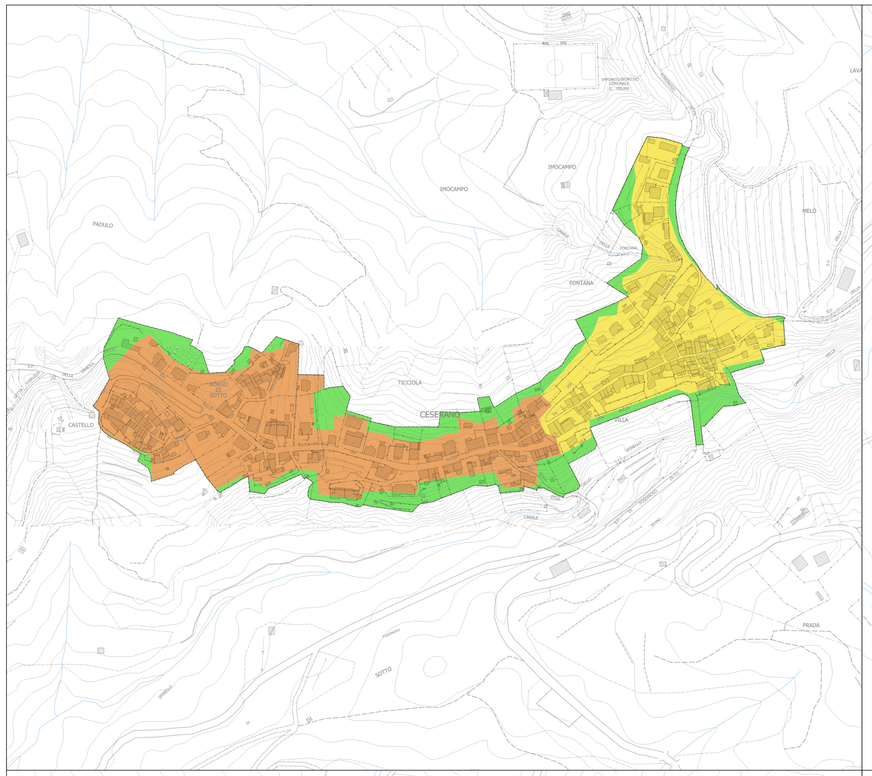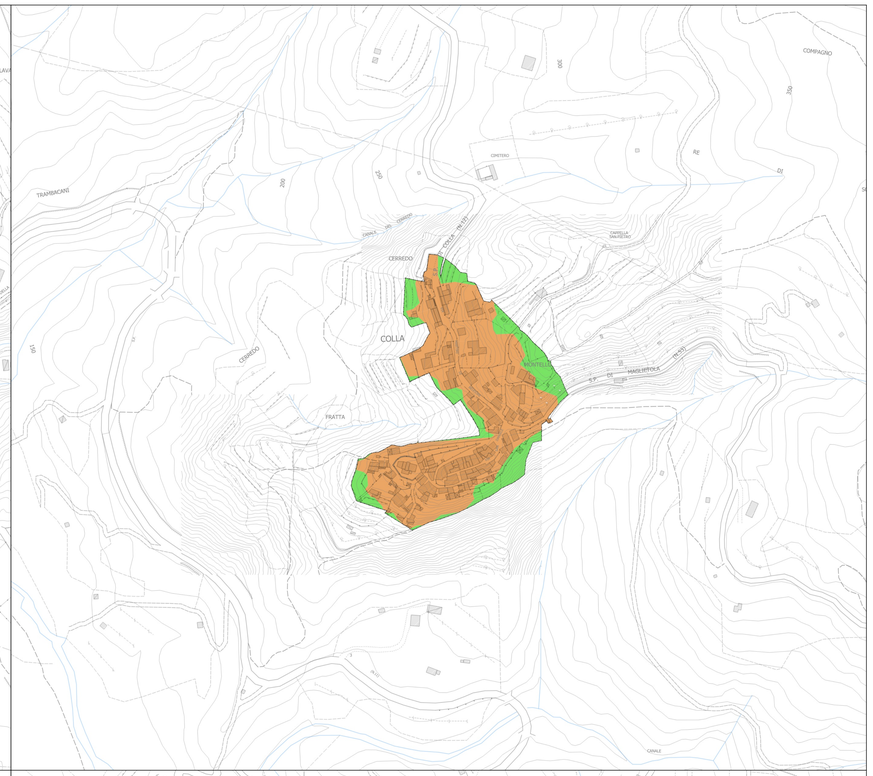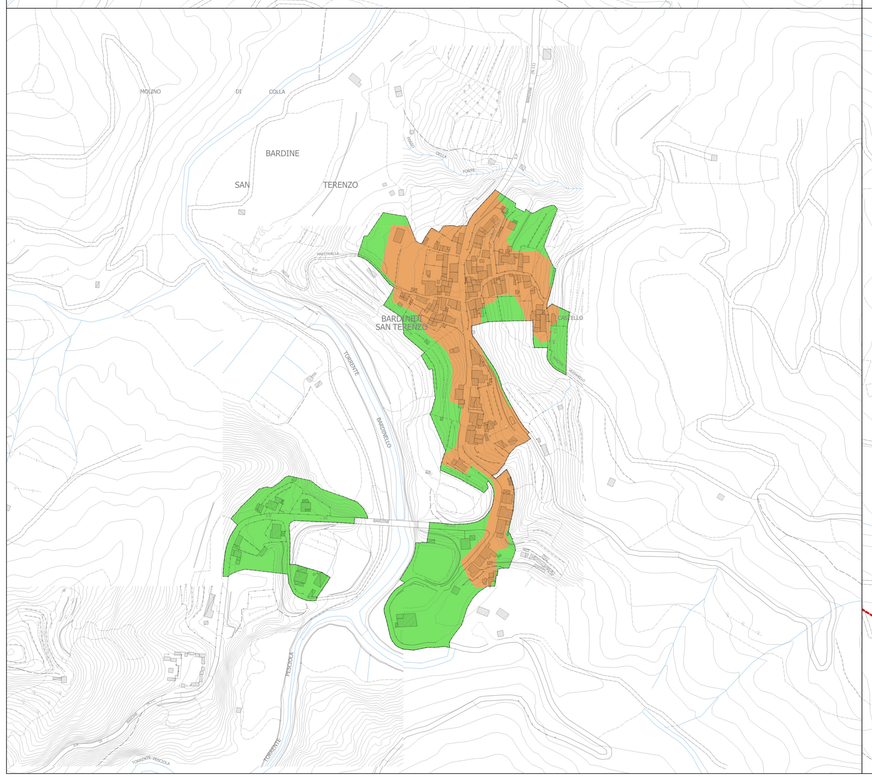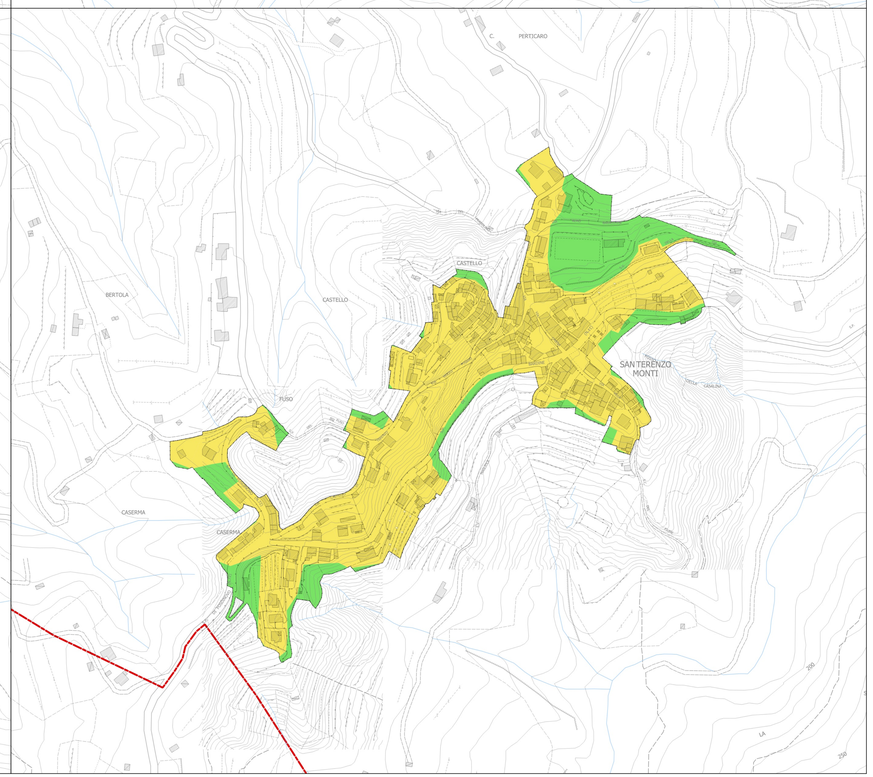
- Bassa
- Medio-bassa
- Medio-alta
- Alta